

I James J. Ross do hereby approve and confirm said survey and subdivision of the James J. Ross addition to the Village of Kimballton as shown by the within plat of same and do dedicate to the Village of Kimballton the alleys contained therein in accordance with the statutes in such cases made and provided.

James J. Ross
Personally appeared before me James J. Ross who acknowledged the signing of the foregoing to be his voluntary act and deed for the reasons and purposes therein contained.
Witness my hand this 30th day of August, 1915
J.P. Deebler Notary Public (Deal)

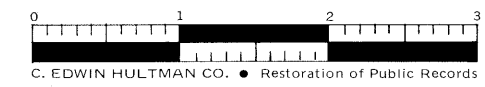
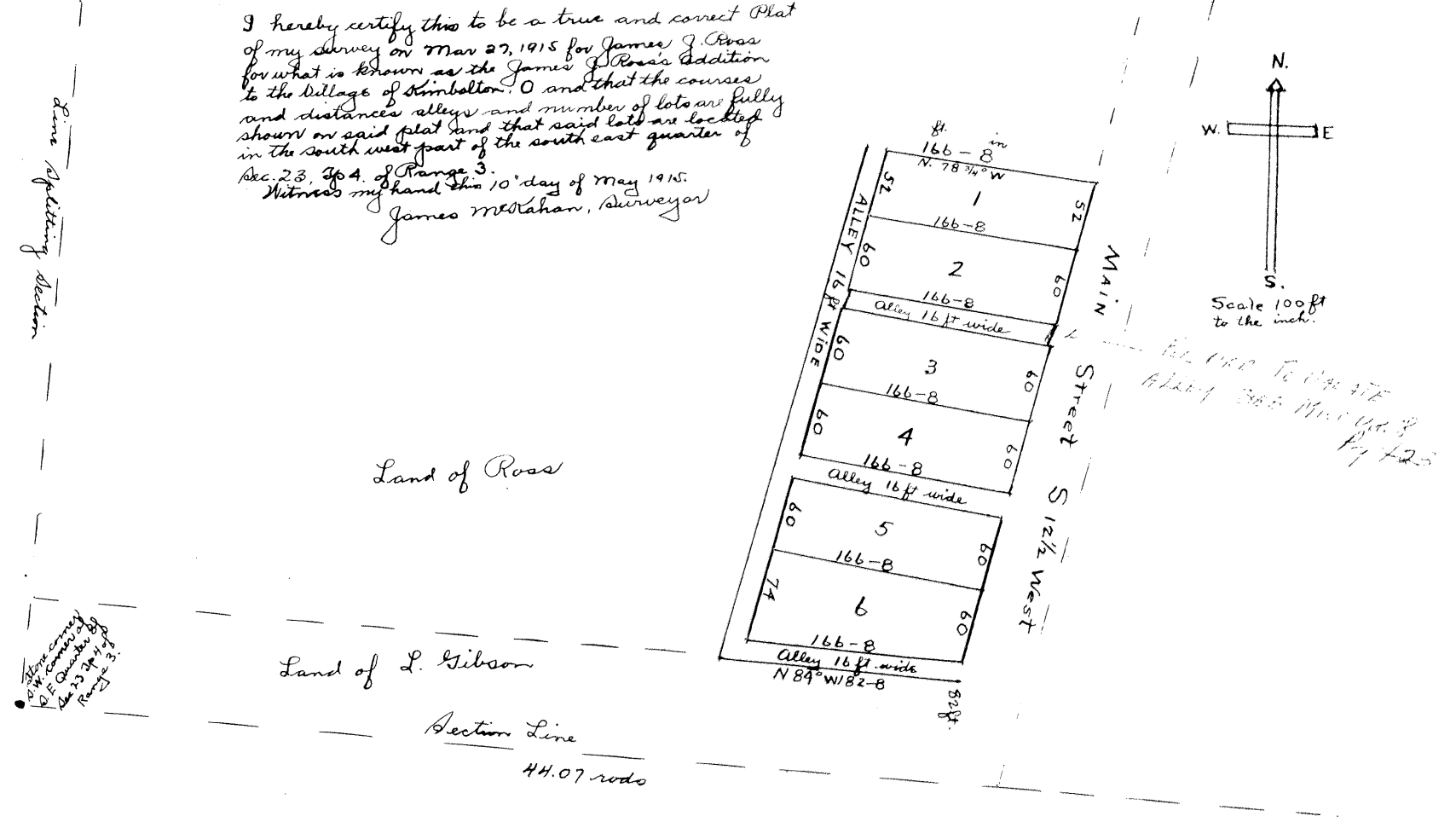
The plat hereon described as shown by the Plat hereon the same is hereby accepted as James J. Ross' Addition to the Incorporated Village of Kimballton Ohio. By the Council of said village on this 7th day of September A.D. 1915.
E. E. McWhin Mayor of the Village of Kimballton Ohio.
W. A. Rose Mayor of the Village of Kimballton Ohio.

Transferred 9/16-1915
J. C. White, Auditor
60 c Fee Pd.
Filed Sept. 16, 1915 at 8:20 am
Recorded Sept. 17, 1915
Fee \$ 2.50

Attest: J. J. Henry Recorder
By Roy Sarschett, Deputy

Plat of James J. Ross's Addition to the Village of Kimballton, Guernsey Co. O.

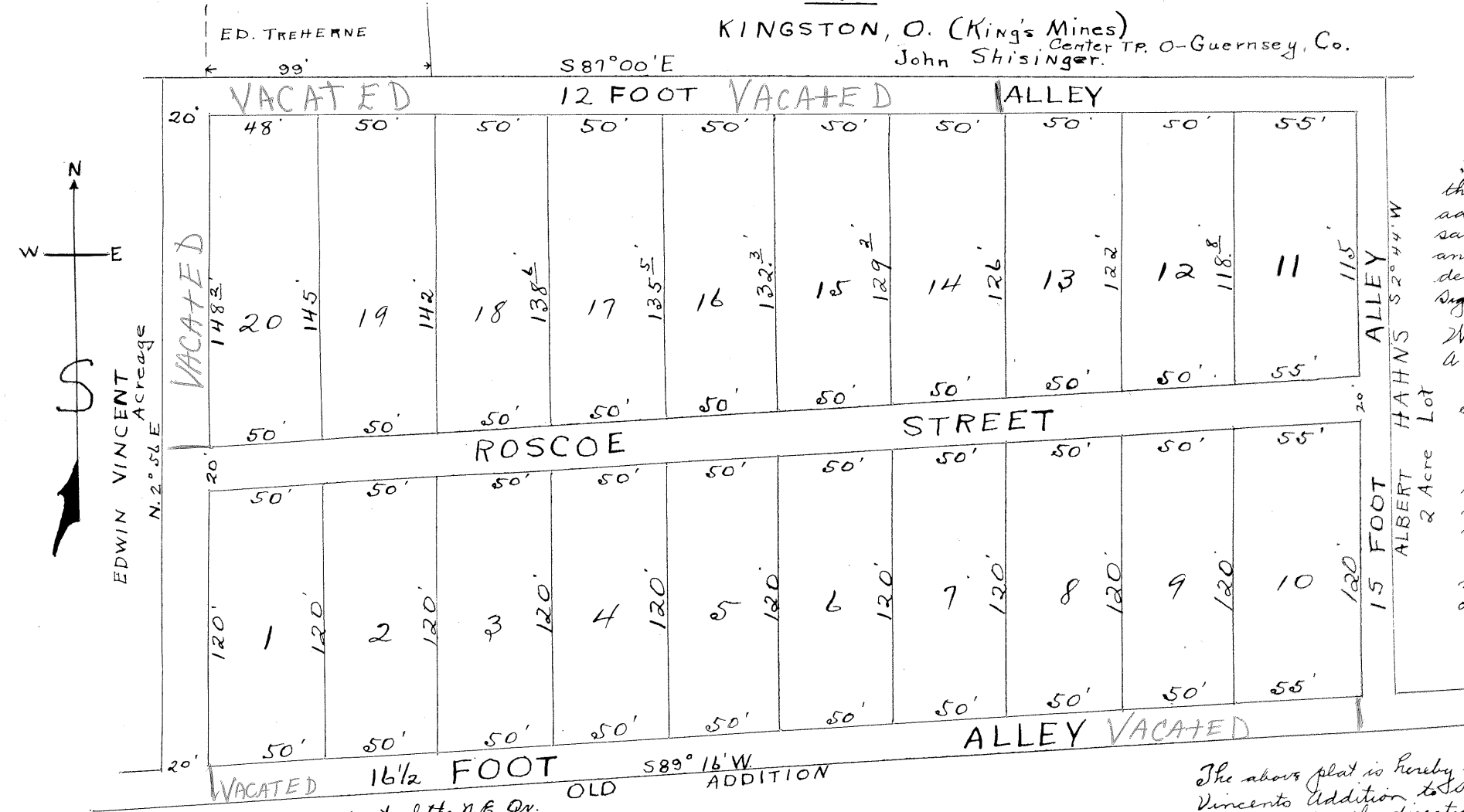
I hereby certify this to be a true and correct Plat of my survey on Mar 27, 1915 for James J. Ross for what is shown as the James J. Ross Addition to the Village of Kimballton O and that the courses and distances alleys and number of lots as fully shown on said plat and that said lots are located in the south west part of the south east quarter of Sec 23, T64, R3, of Range 3.
Witness my hand this 30th day of May 1915.
James McWhin, Surveyor



VINCENT ADD.

To
KINGSTON, O. (King's Mines)
Center Twp. O-Guernsey Co.
John Shisling, Jr.

VACATING ALLEYS BETWEEN LOTS 21-24, 25 & 30 Lot 1 Kingston Add. & Lot 25 Kingston 2nd Add., between Lot 20 Kingston 1st add & Lot 30 Kingston 2nd add. alley south Lots 1-10 Vincents 1st Add. alley between lots 2 & 3 Kingston Add. and 1-6 Kingston Pearson Add. and Lots 17-24 Kingston. Alley between lots 12 & 13 Kingston Add., between Lots 6 & 7 along side lots 9-16 Kingston Add. Alley north side lots 5-8 alley north side lots 1-4 Kingston Add. south of Lot 1 Kingston Pearson Add. and lot 24 Kingston Add. Alley north Lots 14-20 Vincents 1st Add. alley between lots 20,21 Kingston Add. alley north of Lot 16 Kingston Add. See Official Records Volume 403 Page 404 July 9, 2004.



Cambridge Ohio December 11th 1915
I, the undersigned, owner of the land shown on this plat and survey, do hereby assent to and adopt this subdivision of the same, and the same was made at my request. The streets and alleys as shown on this plat I hereby dedicate to public use.
Signed and acknowledged in presence of
W. H. Stewart Edwin Vincent
A. J. Sauer

State of Ohio, Guernsey County, S. S.
Before me, a notary public in and for said County, personally appeared the above named Edwin Vincent who acknowledged that he did sign the foregoing instrument and that the same is his free act and deed.
In testimony whereof I have hereunto subscribed my name at Cambridge, Ohio this Eleventh day of December 1915.
W. H. Stewart Notary Public (Deal)

This plat is a part of the N.E. Qr. of Section three (3) Tp one & two (1+2) and Range two (2) see County Records Vol 115. Page 302. This land is owned by Edwin Vincent

The above plat is hereby certified to be a true and correct plat of Vincents Addition to Kingston, Guernsey County, Ohio, as surveyed by me under the direction of Edwin Vincent.
Dec. 10, 1915. J. J. Fairchild, C. C. Cambridge, O.

Transferred 12/11/1915
J. C. White, Auditor
81 c Fee Pd.
Filed December 13, 1915 at 8:50 am
Recorded Dec. 19, 1915
Fee \$ 3.00
Attest: J. J. Henry Recorder
By Roy Sarschett, Deputy